

STATE OF UTAH




OFFICE OF THE LIEUTENANT GOVERNOR

CERTIFICATE OF ANNEXATION

I, GREG BELL, LIEUTENANT GOVERNOR OF THE STATE OF UTAH, HEREBY CERTIFY THAT there has been filed in my office a notice of annexation from PARADISE TOWN, dated January 10th, 2010, complying with Section 10-2-425, Utah Code Annotated, 1953, as amended.

NOW, THEREFORE, notice is hereby given to all whom it may concern that the attached is a true and correct copy of the notice of annexation, referred to above, on file with the Office of the Lieutenant Governor pertaining to PARADISE TOWN, located in Cache County, State of Utah.



IN TESTIMONY WHEREOF, I have hereunto set my hand, and affixed the Great Seal of the State of Utah this 18th day of February, 2010 at Salt Lake City, Utah.

A handwritten signature in black ink, appearing to read "Greg Bell".

GREG BELL
Lieutenant Governor

PARADISE TOWN CORPORATION

P.O. Box 286
9035 South 100 West
Paradise, Utah 84328
Phone: (435) 245-6737

February 11, 2010


Lt. Governor Greg Bell
State of Utah
PO Box 142325
Salt Lake City, UT 84114-2325

Dear Lt. Governor Bell,

This is a request for approval of an annexation for Paradise Town Corp, as per Utah Code 10-2-417.

Enclosed are a copy of the required plat and a copy of the signed ordinance.

Please feel free to contact me with any questions.



Bev Schiefer
Paradise Town Clerk
435 245-6737
clerk@paradise.utah.gov

Ordinance No. 2-314

AN ORDINANCE EXPANDING THE PARADISE TOWN CORPORATION LIMITS.

THE TOWN OF PARADISE OF CACHE COUNTY, UTAH, HEREBY ORDAINS THE FOLLOWS:


As per Utah Code 10-2-417, Annotated 1953, the following described property shall become a permanent part of Paradise Town Corporate Limits:

Part of the South half of Section's 33-34, Township 10 North, Range 1 East of the Salt Lake Base and Meridian, described as follows: Commencing at the NW quarter corner of Section 34 and running South 2902.23 feet and N89°50'55"E 0188.13 feet to the true point of beginning. Thence N1°22'56"W 262.56 feet M/L by record along and existing fence line to the SouthWest corner of Brad Stewart parcel. Thence N89°32'39"E 443.58 feet M/L (East B.R.) along Paradise Town Limits line to the West right-of-way line of State Road 165. Thence S81°02'04"E 69.96 feet M/L to the East right-of-way line of said road and the West boundary line of Heritage Subdivision. Thence SO*33'31" W 839.48 feet M/L (B.R.), SO*11'21"W 248.13 feet M/L (B.R.) along said line. Thence S73°52'22"W 72.54 feet M/L to the NorthEast corner of Mindy J. Miller property and the West right-of-way line of State road 165, Thence S71°14'24"W 912.54 feet M/L (S71°51'W B.R.) along an existing fence line to the East bank of Hyrum Canal. Thence N19°20'17"W 182.12 feet M/L (N21°50'W B.R.) along said line. Thence N42°38'05"W 175.55 feet M/L (4.75 chains B.R.) along said line. Thence N24°07'20"W 120.60 feet M/L (N17°50'B.R.) along said line to an existing fence and the South line of Phillip K. Olsen property by record. Thence N74°01'21"E 529.37 feet M/L (N74°08'E B.R.) along said line. Thence N76°09'22"E 168.07 feet M/L (N75°52'45"E B.R.) along an existing fence and the SouthEast corner of Curtis L. Olsen property by record. Thence NO*45°05"W 549.14 feet M/L(N1°22'56"W B.R.) to the true point of beginning. Containing 19.32 A.C.


EFFECTIVE DATE: This ordinance shall become effective upon passage.

ADOPTION: This ordinance is hereby adopted and passed by the Paradise Town Council, this 20th day of January, 2010

PARADISE TOWN CORPORATION


Leland Howlett, Mayor

ATTESTED BY:


Bev Schiefer, Town Recorder
Posted: 01-21-2010

Received

FEB - 3 2010

**Greg Bell
Lieutenant Governor**

